



Nordic Address Meeting (on Teams) Land Report 2021 – Faroe Islands

Stein Fossá
Umhvørvisstovan

Last time Faroe Islands participated - 2016



1. april 2019 Faroe Islands took over landmapping

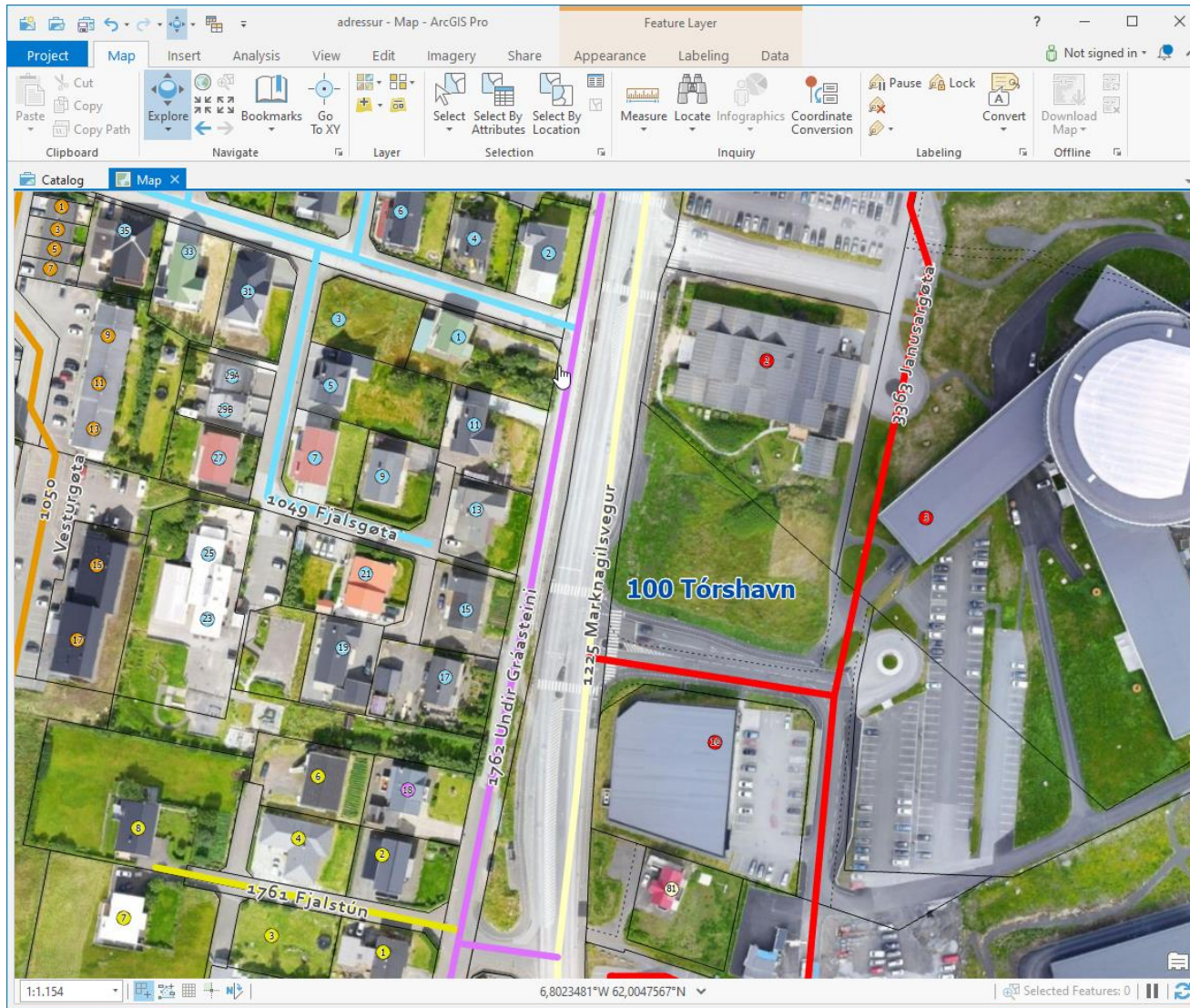
1. jan. 2020 Faroe Islands took over nautical charts

We are now 8 persons in the department called Land- og Sjókort


Land- og Sjókort also maintain the addresses

Addresses which were in BentleyMap are now in ArcGIS Pro

Addresses in ArcGIS Pro



Attributes to addresses



objectid	25574
feature_id	25574
adressutal	33825
adressa	Karlagnusarbrétt 58
húsnr.	58
húsatal	5
húsastavur.	8
byggningsnr.	47749
mslink	<Null>
húsanavn.	unknown
vegur ID	2179
veganavn.	Karlagnusarbrétt
postnr.	188
stað	Hövik
kommununr.	29
kommuna	Tórshavnar
markatalsnr.	54
markatalsbygd	Hövik
matr. nr.	138h
tal av eindum.	15
bylingsnr.	-1
bylingur	unknown
fólkayvirlitsbygðanr.	470108
fólkayvirlitsbygd	Hövik
x fotm	211946,4143
y fotm	880311,6847
x utm	616575,6465
y utm	6879561,5812
longdarstig	-6,771779
breiddarstig	62,030332
longd DMS	-6° 46' 18.41"
breidd DMS	62° 1' 49.2"
stovnað tann	14-04-2020 09:28:21
stovnað ár	2020
staðsett	matrikul
mátihtúttur	matrikulkort
stovnað av	LN10310
viðmerking	<Null>
endað	<Null>
prestagjaldnr.	10
prestagjald	Suðurstreymoyar norðara
kirkjusóknnr.	450
kirkjusókn	Hövikar
vís á goole maps	https://www.google.com/maps/place/58%20Karlagnusarbrétt%20188%20Hövik
vís á google streets	https://maps.google.com/maps?layer=c&cbll=62.03033216,-6.77177941
adressa og bygð	Karlagnusarbrétt 58, Hövik
mslink av matrikul	127440
broytingartal	0

GIS Dashboard

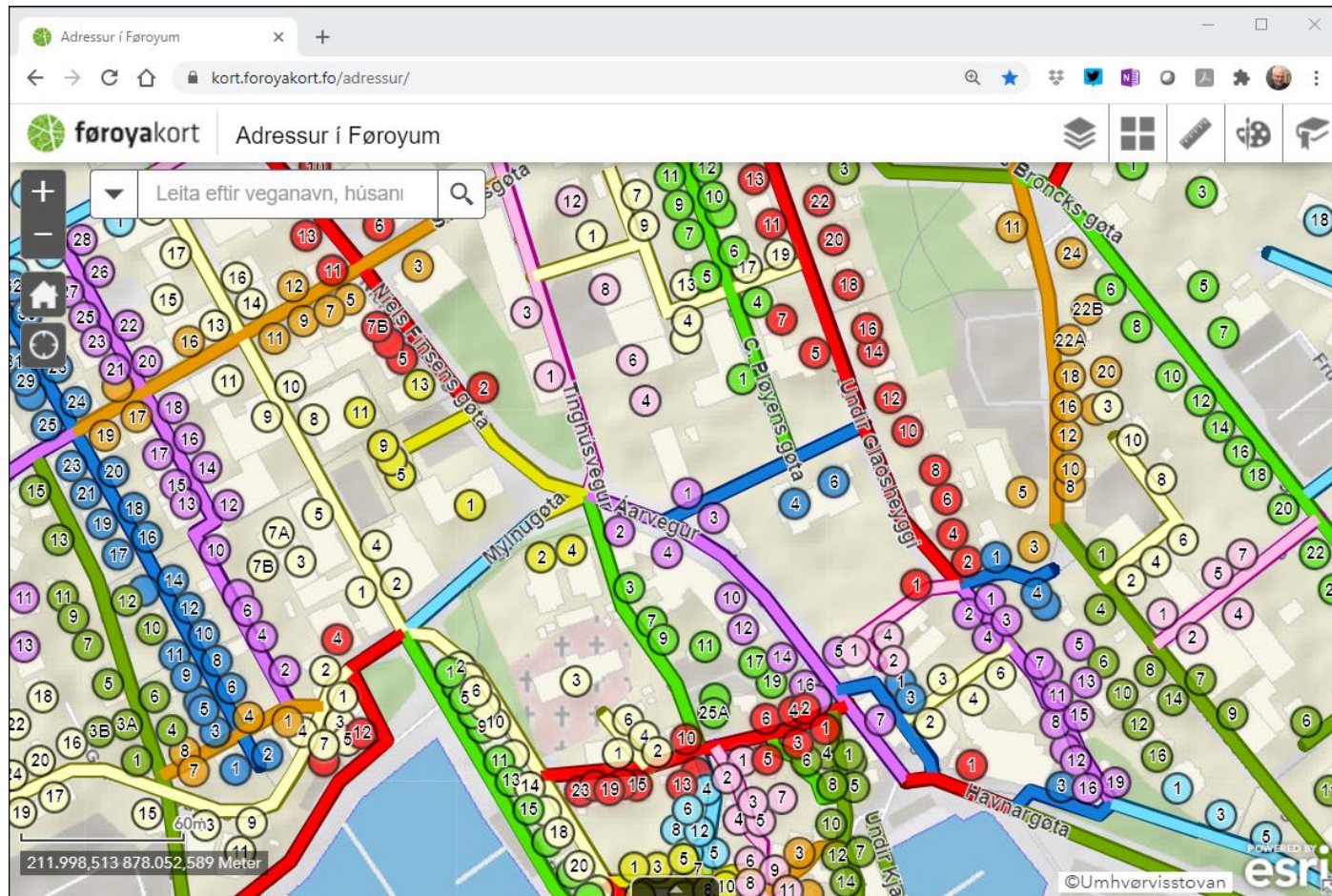
GIS Dashboard

Vísir stöðu á GIS umhvörvinum á Umhvervisstovuni



	script	time since last run	run date	duration	duration (s)	exit code
1	maintain_address_streets_points.py	10 hours	16.03. 03:15	00:00:02	2	success
2	maintain_address_streets_lines.py	10 hours	16.03. 03:15	00:00:06	6	success
3	maintain_address_points.py	10 hours	16.03. 03:15	00:01:41	101	success
4	maintain_address_units.py	10 hours	16.03. 03:21	00:06:41	401	success
5	maintain_versions.py	7 hours	16.03. 05:52	00:00:58	58	success
6	export_fridata.py	19 hours	15.03. 17:51	00:09:26	566	success
7	calculate_featureid_city_zip_municipality.py	10 hours	16.03. 03:20	00:01:01	61	success
8	convert_matriklar_dgn2sde.py	11 hours	16.03. 02:03	00:49:35	2,975	success
9	maintain_buildings.py	10 hours	16.03. 03:17	00:02:56	176	success
10	import_external_data_to_SDE.py	8 hours	16.03. 05:00	00:12:20	740	error
11	import_adressueindir_to_sde.py	10 hours	16.03. 03:21	00:00:06	6	success
12	sync_addresses_with_mssql_db.py	10 hours	16.03. 03:17	00:00:10	10	success
13	export_data_to_foroyakort.py	7 hours	16.03. 06:10	00:06:06	366	success
14	backup_sde_to_fgdb.py	7 hours	16.03. 06:30	00:06:02	362	success
15	maintain_versions_usgis.py.py	7 hours	16.03. 05:48	00:04:02	242	success
16	remove_geoprocessing_history.py	7 hours	16.03. 05:45	00:02:13	133	success
17	remove_geoprocessing_history_agrus.py	7 hours	16.03. 05:47	00:01:11	71	success
18	import_data_from_tinglysing_to_lutaskra.py	11 hours	16.03. 02:00	00:03:29	209	success
19	export_files_as_zip.py	6 hours	16.03. 07:30	00:00:05	5	success
20	convert_and_simplify_coastline.py	10 hours	16.03. 03:21	00:00:01	1	success

Web-app for addresses



<https://kort.foroyakort.fo/adressur/>

Municipalities maintain address units

Undir Kongavarða 35

Undir Kongavarða 35, 160 Argir


Adressutal: 31672

Matr.nr.: 255al

Markatalshyggd: 37-Kirkjubæur

Vís eigara

Bygningsnr.: 36545



x, y (fotm):
211093.08, 876381.12


x, y (utm):
615844.04, 6875607.50

long, lat:
-6.7883261, 61.9950894

Adressueindir

Tal av adressueindum: 10


Ltal	Full adressa	Hædd	Hurð
3167208	Undir Kongavarða 35, 0.	0	-
3167202	Undir Kongavarða 35, 1. hm	1	hm
3167204	Undir Kongavarða 35, 1. vm	1	vm
3167203	Undir Kongavarða 35, 2. hm	2	hm
3167207	Undir Kongavarða 35, 2. vm	2	vm
3167201	Undir Kongavarða 35, 3. hm	3	hm
3167205	Undir Kongavarða 35, 3. vm	3	vm
3167209	Undir Kongavarða 35, 4. hm	4	hm
3167206	Undir Kongavarða 35, 4. vm	4	vm
3167210	Undir Kongavarða 35, 5.	5	-



©Umfhværistovan

Powered by Esri

<https://data.us.fo/adrfinder/>


umhvørvisstovan
faroese environment agency

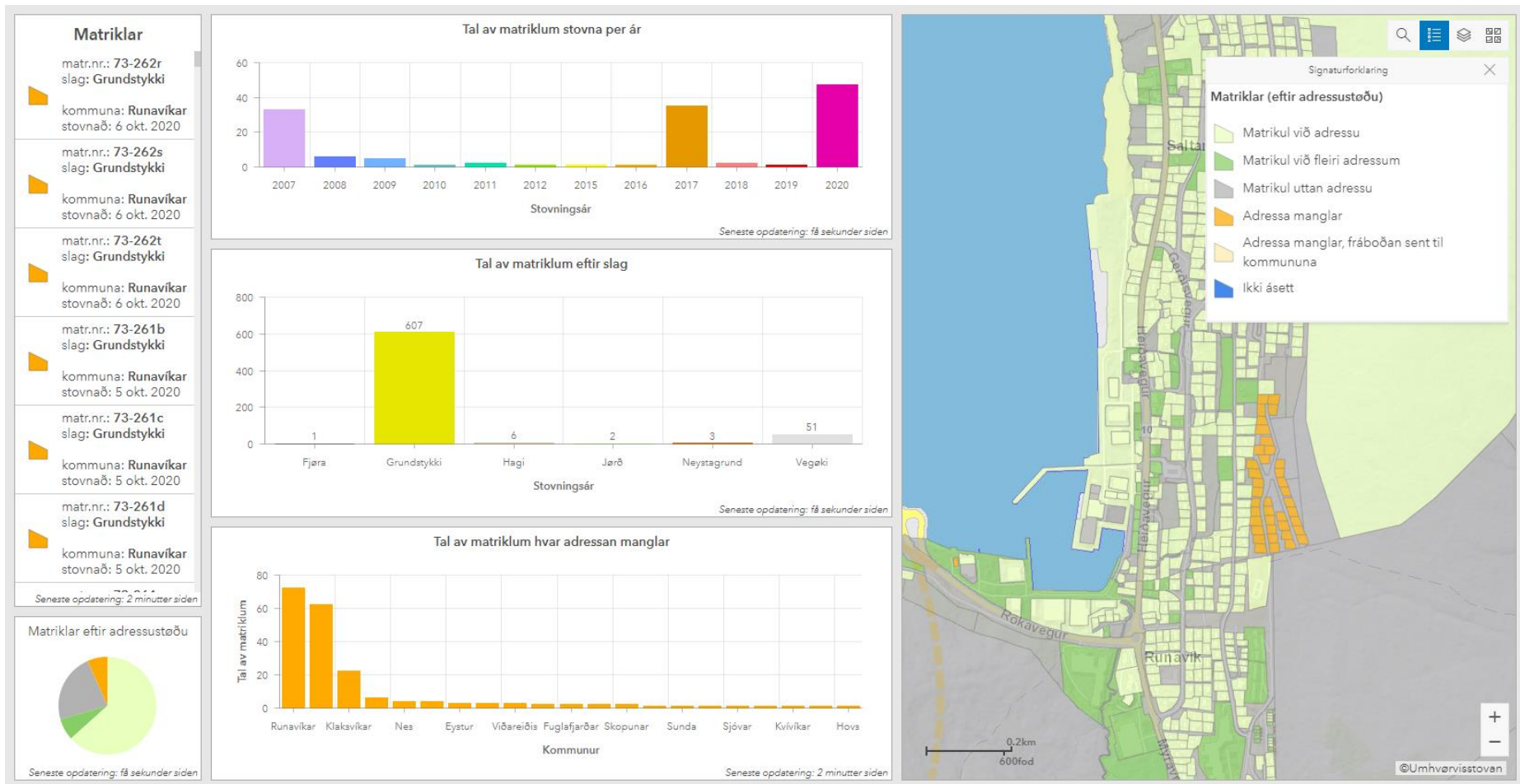
L-tal available

- L-tal used in People register (cpr)
- L-tal used in a coming building register
- L-tal (should be) used in Business register (cvr)

Good administrative tool for municipalities



Tool to find missing addresses



Statistics

Tal av húsanr.
á kortinum

353

Seneste opdatering: få sekunder siden

Tal av húsanr.

25.021

Seneste opdatering: få sekunder siden

Tal av adressum eftir ári



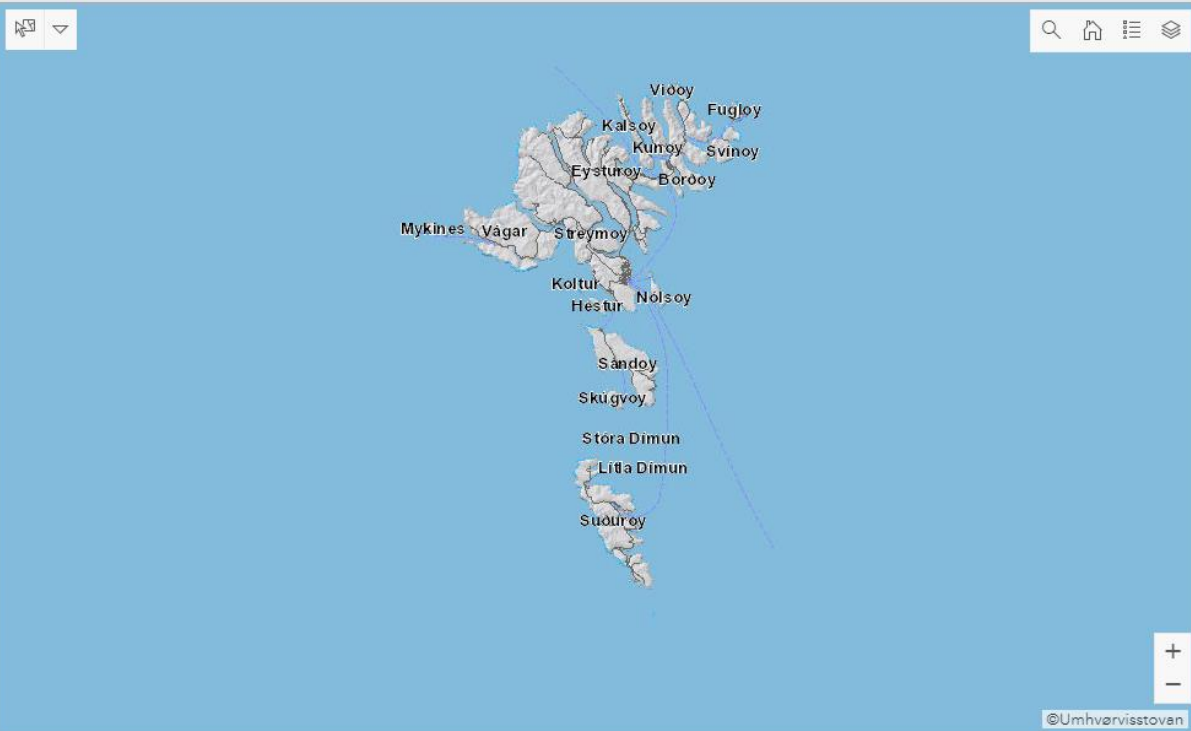
Seneste opdatering: få sekunder siden

Adressur eftir ári

Tal av broyttum adressum eftir ári

Adressur eftir bygð

Adressur eftir kommunu



umhvørvisstovan
faroe environment agency

<https://us.fo/adressuhagtol>